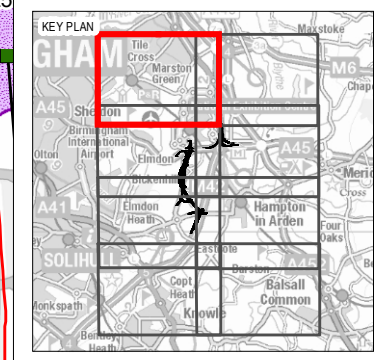




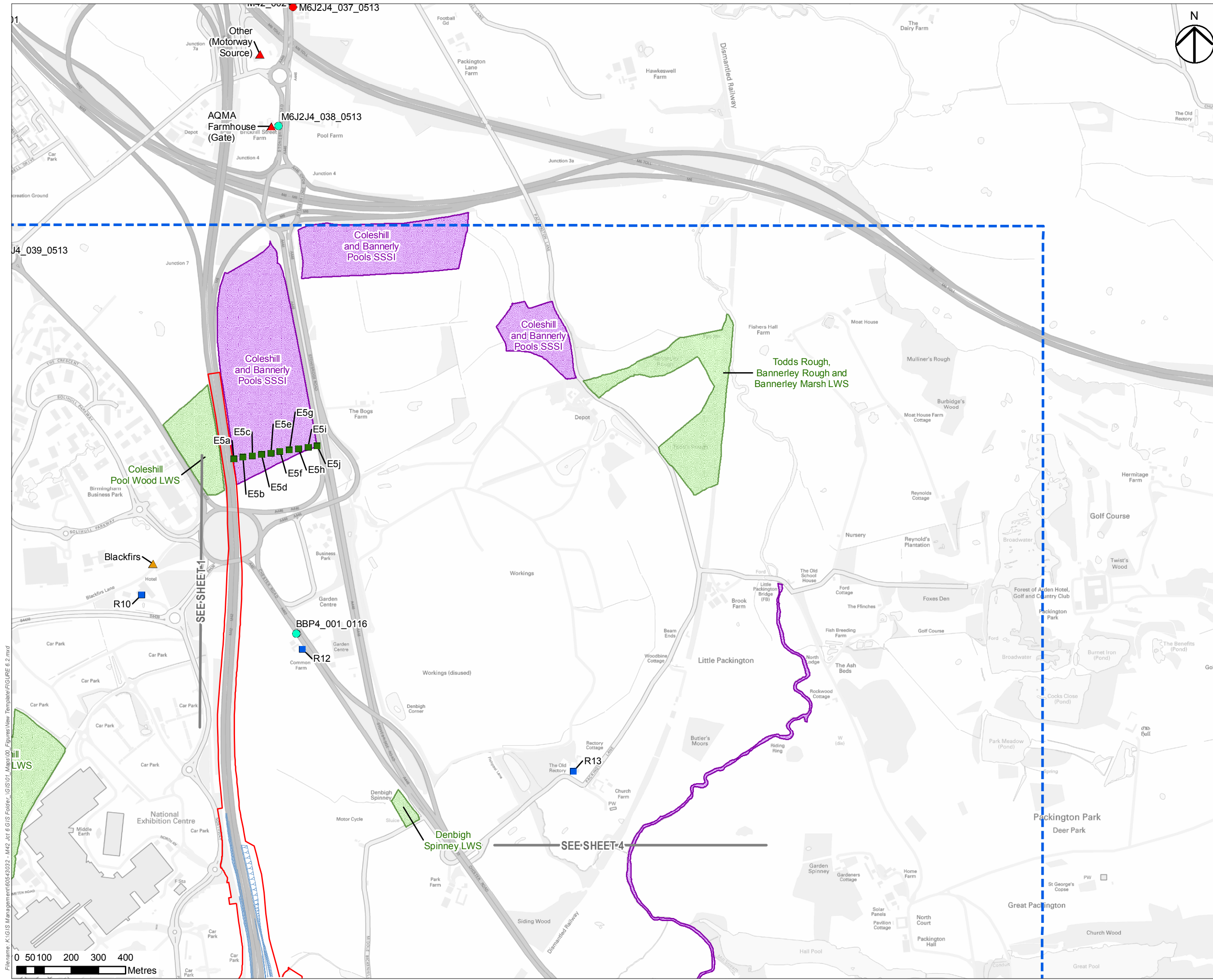
- NOTES**  
THIS DRAWING IS TO BE READ IN CONJUNCTION WITH ALL OTHER RELEVANT DOCUMENTATION.
- LEGEND**
- THE SCHEME
  - LIMITS OF LAND TO BE ACQUIRED OR USED PERMANENTLY OR TEMPORARILY (THE ORDER LIMITS)
  - LIMITS OF LAND TO BE TEMPORARILY ACQUIRED FOR SIGNAGE INSTALLATION
  - LAND NOT INCLUDED WITHIN THE ORDER LIMITS
  - STUDY AREA
  - LOCAL WILDLIFE SITE
  - LOCAL NATURE RESERVE
  - SITE OF SPECIAL SCIENTIFIC INTEREST
  - REPRESENTATIVE RECEPTOR
  - ECOLOGICAL RECEPTOR
  - SMBC DIFFUSION TUBE
  - BCC DIFFUSION TUBE
  - NWBC DIFFUSION TUBE
  - CURRENT HIGHWAYS ENGLAND MONITORING LOCATION
  - PREVIOUS HIGHWAYS ENGLAND MONITORING LOCATION



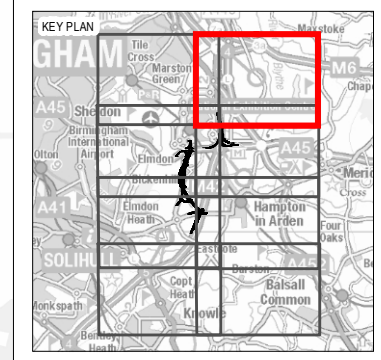
FIRST ISSUE	GB	JG	12/12/18	C01
Revision Details	By	Check	Date	Suffix
<b>DCO SUBMISSION</b>				
Client Highways England Floor 5 Two Colmore Square 38 Colmore Circus B4 6BN				
<b>TR010027</b>				
<b>M42 JUNCTION 6 IMPROVEMENT</b>				
<b>FIGURE 6.2 AIR QUALITY STUDY AREA DETAILED VIEW SHEET 1 OF 8</b>				
Designed MH 60543032	Drawn GB	Checked MH	Approved JG	Date 12/12/18
Internal Project No 60543032	Suitability D7			
Scale @ A3 1:12,500	Zone M42			
THIS DOCUMENT HAS BEEN PREPARED PURSUANT TO AND SUBJECT TO THE TERMS OF AECOM'S APPOINTMENT BY ITS CLIENT. AECOM ACCEPTS NO LIABILITY FOR ANY USE OF THIS DOCUMENT OTHER THAN BY ITS ORIGINAL CLIENT OR FOLLOWING AECOM'S EXPRESS AGREEMENT TO SUCH USE, AND ONLY FOR THE PURPOSES FOR WHICH IT WAS PREPARED AND PROVIDED.				
Drawing Number HE551485 -ACM	Originator -EGN-	Volume -DR-DC-0053	Rev C01	

File name: K:\GIS Management\60543032 - M42 Jct 6 GIS Folder - GIS01 - Maps\01 - Figures\New Template\FIGURE 6.2.mxd

0 50 100 200 300 400 Metres



- NOTES**  
THIS DRAWING IS TO BE READ IN CONJUNCTION WITH ALL OTHER RELEVANT DOCUMENTATION.
- LEGEND**
- THE SCHEME
  - LIMITS OF LAND TO BE ACQUIRED OR USED PERMANENTLY OR TEMPORARILY (THE ORDER LIMITS)
  - LIMITS OF LAND TO BE TEMPORARILY ACQUIRED FOR SIGNAGE INSTALLATION
  - LAND NOT INCLUDED WITHIN THE ORDER LIMITS
  - STUDY AREA
  - LOCAL WILDLIFE SITE
  - LOCAL NATURE RESERVE
  - SITE OF SPECIAL SCIENTIFIC INTEREST
  - REPRESENTATIVE RECEPTOR
  - ECOLOGICAL RECEPTOR
  - ▲ SMBC DIFFUSION TUBE
  - ▲ BCC DIFFUSION TUBE
  - ▲ NWBC DIFFUSION TUBE
  - CURRENT HIGHWAYS ENGLAND MONITORING LOCATION
  - PREVIOUS HIGHWAYS ENGLAND MONITORING LOCATION



FIRST ISSUE	GB	JG	12/12/18	C01
Revision Details	By	Check	Date	Suffix

**DCO SUBMISSION**

Client  
Highways England  
Floor 5  
Two Colmore Square  
38 Colmore Circus  
B4 6BN

Development Consent Order Number  
**TR010027**

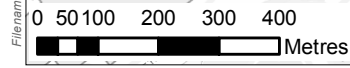
Project Title  
**M42 JUNCTION 6 IMPROVEMENT**

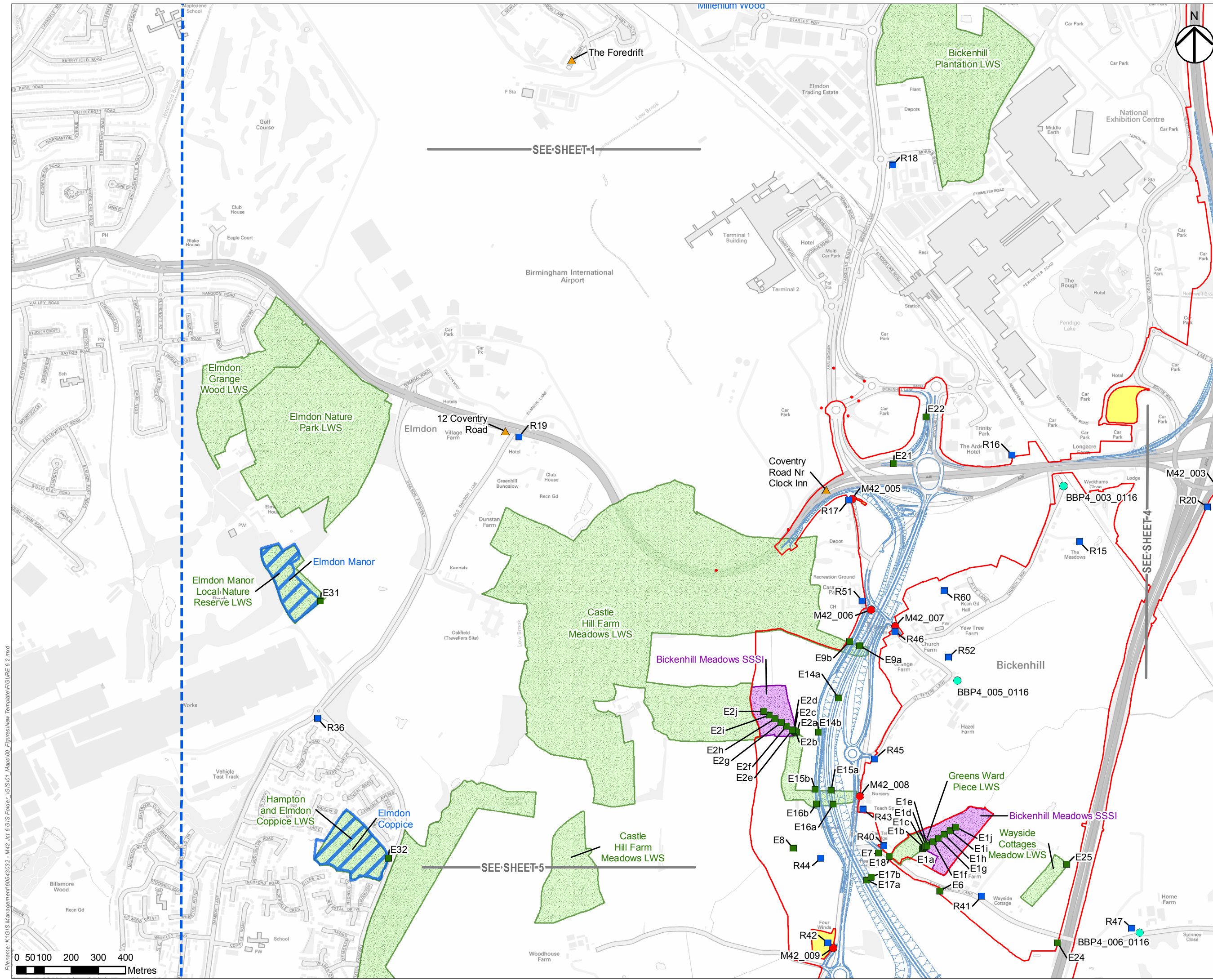
Drawing Title  
**FIGURE 6.2 AIR QUALITY STUDY AREA DETAILED VIEW SHEET 2 OF 8**

Designed MH 60543032	Drawn GB	Checked MH	Approved JG	Date 12/12/18
Internal Project No 60543032	Suitability D7	Scale @ A3 1:12,500		
Zone M42		THIS DOCUMENT HAS BEEN PREPARED PURSUANT TO AND SUBJECT TO THE TERMS OF AECOM'S APPOINTMENT BY ITS CLIENT. AECOM ACCEPTS NO LIABILITY FOR ANY USE OF THIS DOCUMENT OTHER THAN BY ITS ORIGINAL CLIENT OR FOLLOWING AECOM'S EXPRESS AGREEMENT TO SUCH USE, AND ONLY FOR THE PURPOSES FOR WHICH IT WAS PREPARED AND PROVIDED.		

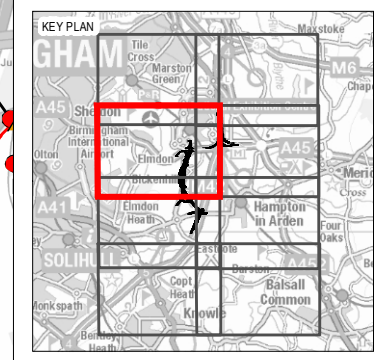
Drawing Number HE551485 -ACM	Originator -EGN-	Volume M42_SW_ZZ_ZZ -DR-DC-0054	Rev C01
---------------------------------	---------------------	------------------------------------	------------

Filename: K:\GIS Management\60543032 - M42 Jct 6 GIS Folder - GIS\01 - Figures\New Template\FIGURE 6.2.mxd





- NOTES**  
THIS DRAWING IS TO BE READ IN CONJUNCTION WITH ALL OTHER RELEVANT DOCUMENTATION.
- LEGEND**
- THE SCHEME
  - LIMITS OF LAND TO BE ACQUIRED OR USED PERMANENTLY OR TEMPORARILY (THE ORDER LIMITS)
  - LIMITS OF LAND TO BE TEMPORARILY ACQUIRED FOR SIGNAGE INSTALLATION
  - LAND NOT INCLUDED WITHIN THE ORDER LIMITS
  - ▭ STUDY AREA
  - ▨ LOCAL WILDLIFE SITE
  - ▨ LOCAL NATURE RESERVE
  - ▨ SITE OF SPECIAL SCIENTIFIC INTEREST
  - REPRESENTATIVE RECEPTOR
  - ECOLOGICAL RECEPTOR
  - ▲ SMBC DIFFUSION TUBE
  - ▲ BCC DIFFUSION TUBE
  - ▲ NWBC DIFFUSION TUBE
  - CURRENT HIGHWAYS ENGLAND MONITORING LOCATION
  - PREVIOUS HIGHWAYS ENGLAND MONITORING LOCATION



FIRST ISSUE	GB	JG	12/12/18	C01
Revision Details	By	Check	Date	Suffix

Purpose of Issue  
**DCO SUBMISSION**

Client  
Highways England  
Floor 5  
Two Colmore Square  
38 Colmore Circus  
B4 6BN

Development Consent Order Number  
**TR010027**

Project Title  
**M42 JUNCTION 6 IMPROVEMENT**

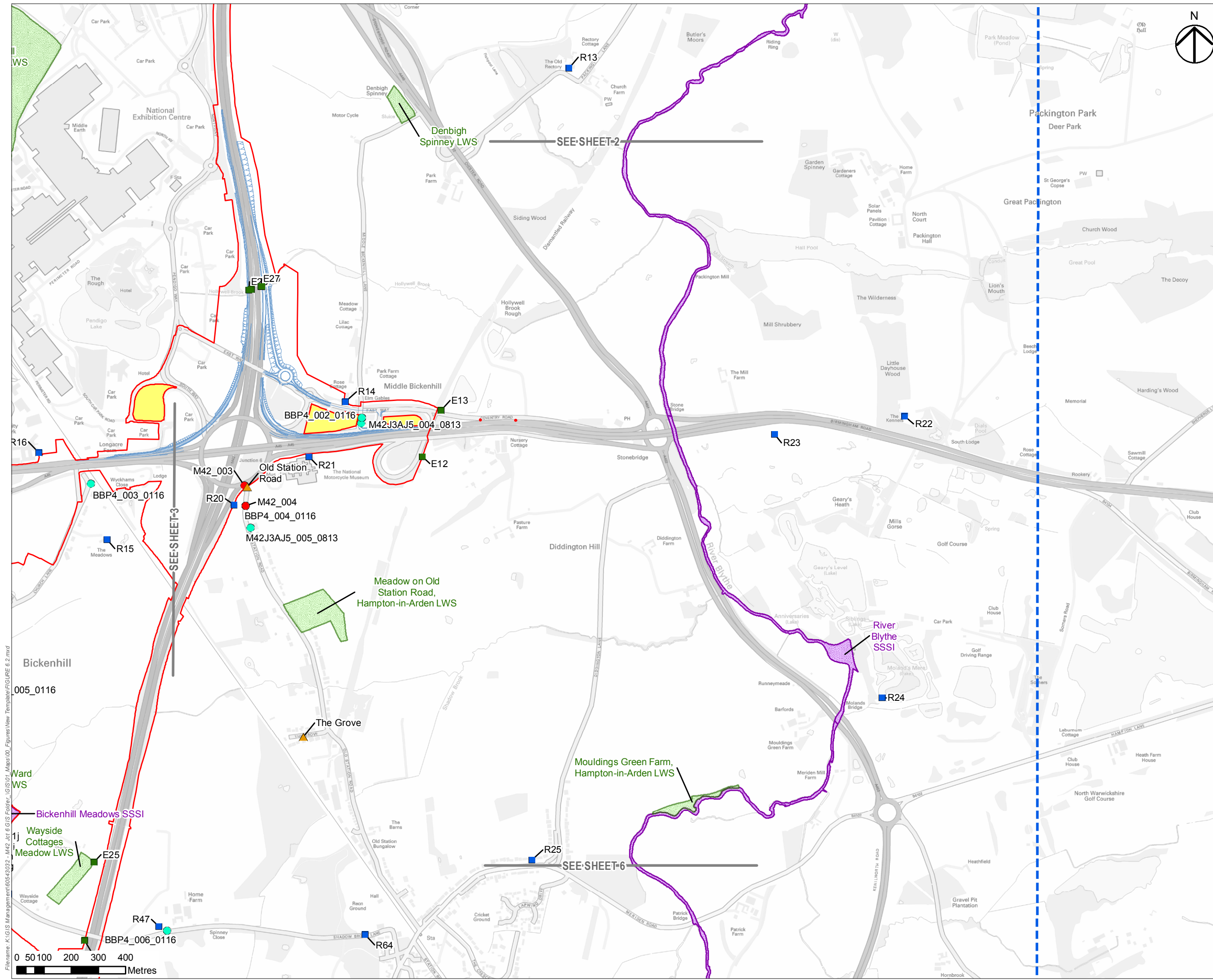
Drawing Title  
**FIGURE 6.2 AIR QUALITY STUDY AREA DETAILED VIEW SHEET 3 OF 8**

Designed MH 60543032	Drawn GB	Checked MH	Approved JG	Date 12/12/18
Internal Project No 60543032	Suitability D7	Scale @ A3 1:12,500	Zone M42	

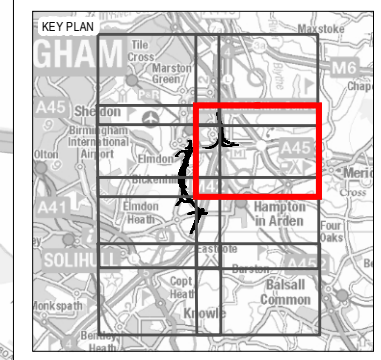
THIS DOCUMENT HAS BEEN PREPARED PURSUANT TO AND SUBJECT TO THE TERMS OF AECOM'S APPOINTMENT BY ITS CLIENT. AECOM ACCEPTS NO LIABILITY FOR ANY USE OF THIS DOCUMENT OTHER THAN BY ITS ORIGINAL CLIENT OR FOLLOWING AECOM'S EXPRESS AGREEMENT TO SUCH USE, AND ONLY FOR THE PURPOSES FOR WHICH IT WAS PREPARED AND PROVIDED.

Drawing Number HE551485 -ACM	Originator -EGN-	Volume -DR-DC-0055	Rev C01
Location M42_SW_ZZ_ZZ	Type 1	Role 1	Number 1

Filename: K:\GIS Management\60543032 - M42 Jct 6 GIS Folder - GIS01 - Figures\New Template\FIGURE 6.2.mxd



- NOTES**  
THIS DRAWING IS TO BE READ IN CONJUNCTION WITH ALL OTHER RELEVANT DOCUMENTATION.
- LEGEND**
- THE SCHEME
  - LIMITS OF LAND TO BE ACQUIRED OR USED PERMANENTLY OR TEMPORARILY (THE ORDER LIMITS)
  - LIMITS OF LAND TO BE TEMPORARILY ACQUIRED FOR SIGNAGE INSTALLATION
  - LAND NOT INCLUDED WITHIN THE ORDER LIMITS
  - ▭ STUDY AREA
  - LOCAL WILDLIFE SITE
  - LOCAL NATURE RESERVE
  - SITE OF SPECIAL SCIENTIFIC INTEREST
  - REPRESENTATIVE RECEPTOR
  - ECOLOGICAL RECEPTOR
  - ▲ SMBC DIFFUSION TUBE
  - ▲ BCC DIFFUSION TUBE
  - ▲ NWBC DIFFUSION TUBE
  - CURRENT HIGHWAYS ENGLAND MONITORING LOCATION
  - PREVIOUS HIGHWAYS ENGLAND MONITORING LOCATION



FIRST ISSUE	GB	JG	12/12/18	C01
Revision Details	By	Check	Date	Suffix

Purpose of Issue  
**DCO SUBMISSION**

Client  
Highways England  
Floor 5  
Two Colmore Square  
38 Colmore Circus  
B4 6BN

Development Consent Order Number  
**TR010027**


Project Title  
**M42 JUNCTION 6 IMPROVEMENT**

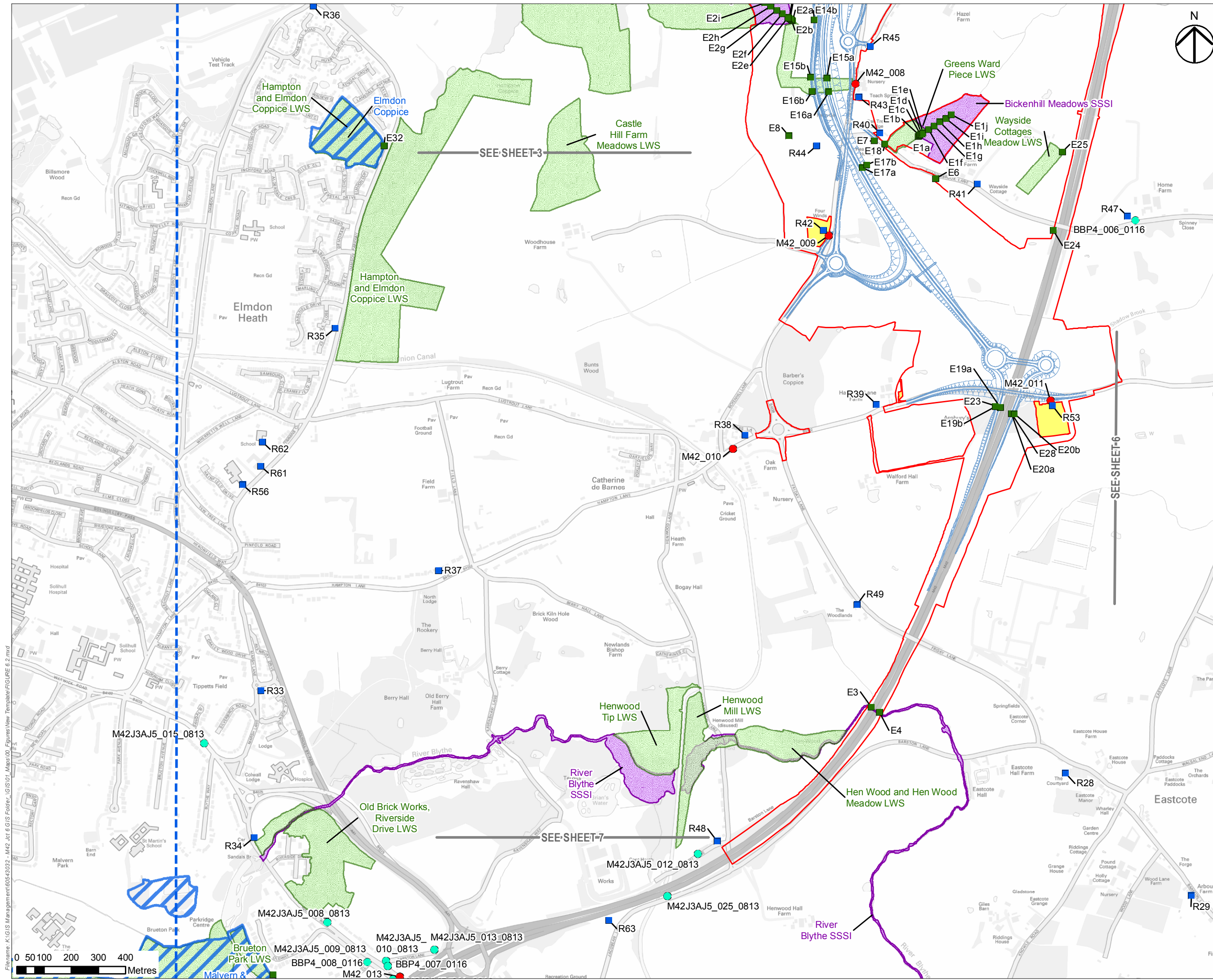
Drawing Title  
**FIGURE 6.2 AIR QUALITY STUDY AREA DETAILED VIEW SHEET 4 OF 8**

Designed MH 60543032	Drawn GB	Checked MH	Approved JG	Date 12/12/18
Internal Project No 60543032	Suitability D7	Scale @ A3 1:12,500		
Zone M42		THIS DOCUMENT HAS BEEN PREPARED PURSUANT TO AND SUBJECT TO THE TERMS OF AECOM'S APPOINTMENT BY ITS CLIENT. AECOM ACCEPTS NO LIABILITY FOR ANY USE OF THIS DOCUMENT OTHER THAN BY ITS ORIGINAL CLIENT OR FOLLOWING AECOM'S EXPRESS AGREEMENT TO SUCH USE, AND ONLY FOR THE PURPOSES FOR WHICH IT WAS PREPARED AND PROVIDED.		

Drawing Number HE551485	Originator -ACM	Volume -EGN-	Rev C01
Location M42_SW_ZZ_ZZ	Type -DR-DC-0056	Role 1	Number 1

Filename: K:\GIS Management\60543032 - M42 Jct 6 GIS folder - GIS01 - Figures\New Template\FIGURE 6.2.mxd

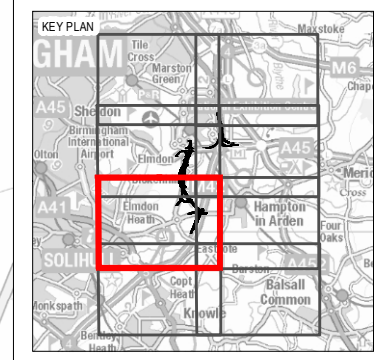




**NOTES**  
THIS DRAWING IS TO BE READ IN CONJUNCTION WITH ALL OTHER RELEVANT DOCUMENTATION.

**LEGEND**

- THE SCHEME
- LIMITS OF LAND TO BE ACQUIRED OR USED PERMANENTLY OR TEMPORARILY (THE ORDER LIMITS)
- LIMITS OF LAND TO BE TEMPORARILY ACQUIRED FOR SIGNAGE INSTALLATION
- LAND NOT INCLUDED WITHIN THE ORDER LIMITS
- STUDY AREA
- LOCAL WILDLIFE SITE
- LOCAL NATURE RESERVE
- SITE OF SPECIAL SCIENTIFIC INTEREST
- REPRESENTATIVE RECEPTOR
- ECOLOGICAL RECEPTOR
- SMBC DIFFUSION TUBE
- BCC DIFFUSION TUBE
- NWBC DIFFUSION TUBE
- CURRENT HIGHWAYS ENGLAND MONITORING LOCATION
- PREVIOUS HIGHWAYS ENGLAND MONITORING LOCATION



FIRST ISSUE	GB	JG	12/12/18	C01
Revision Details	By	Check	Date	Suffix

Purpose of Issue	DCO SUBMISSION
Client	Highways England Floor 5 Two Colmore Square 38 Colmore Circus B4 6BN

Development Consent Order Number	TR010027
----------------------------------	----------

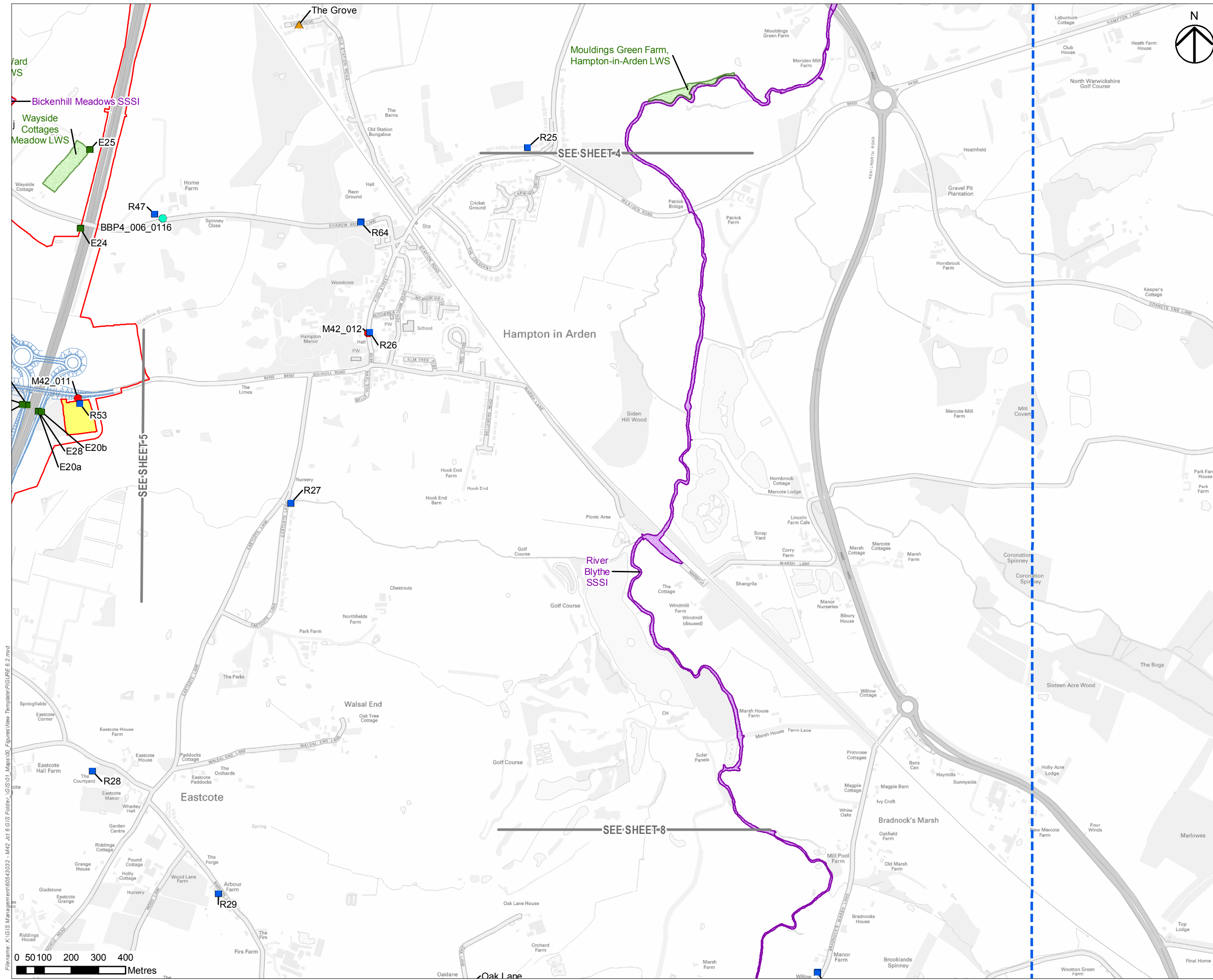
Project Title	M42 JUNCTION 6 IMPROVEMENT
---------------	----------------------------

Drawing Title	FIGURE 6.2 AIR QUALITY STUDY AREA DETAILED VIEW SHEET 5 OF 8
---------------	--

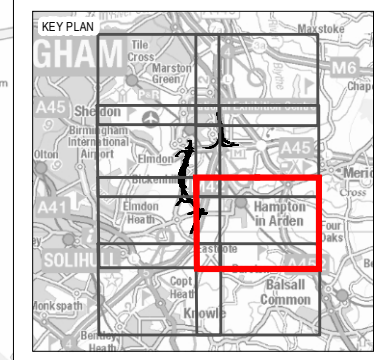
Designed	MH	Drawn	GB	Checked	MH	Approved	JG	Date	12/12/18
Internal Project No	60543032	Suitability	D7	Scale @ A3	1:12,500	Zone	M42	THIS DOCUMENT HAS BEEN PREPARED PURSUANT TO AND SUBJECT TO THE TERMS OF AECOM'S APPOINTMENT BY ITS CLIENT. AECOM ACCEPTS NO LIABILITY FOR ANY USE OF THIS DOCUMENT OTHER THAN BY ITS ORIGINAL CLIENT OR FOLLOWING AECOM'S EXPRESS AGREEMENT TO SUCH USE, AND ONLY FOR THE PURPOSES FOR WHICH IT WAS PREPARED AND PROVIDED.	
Drawing Number	HE551485	Originator	ACM	Volume	EGN-	Location	M42_SW_ZZ_ZZ	Type	DR-DC-0057
Revision		Role		Number					C01

File name: K:\GIS Management\60543032\_M42 Jct 6 GIS Folder\_GIS01\_Figures\New Template\Figure 6.2.mxd

This map is based upon Ordnance Survey material with the permission of Ordnance Survey on behalf of the Controller of Her Majesty's Stationery Office © Crown copyright. Unauthorised reproduction infringes Crown copyright and may lead to prosecution or civil proceedings. Highways England 100030649 2018

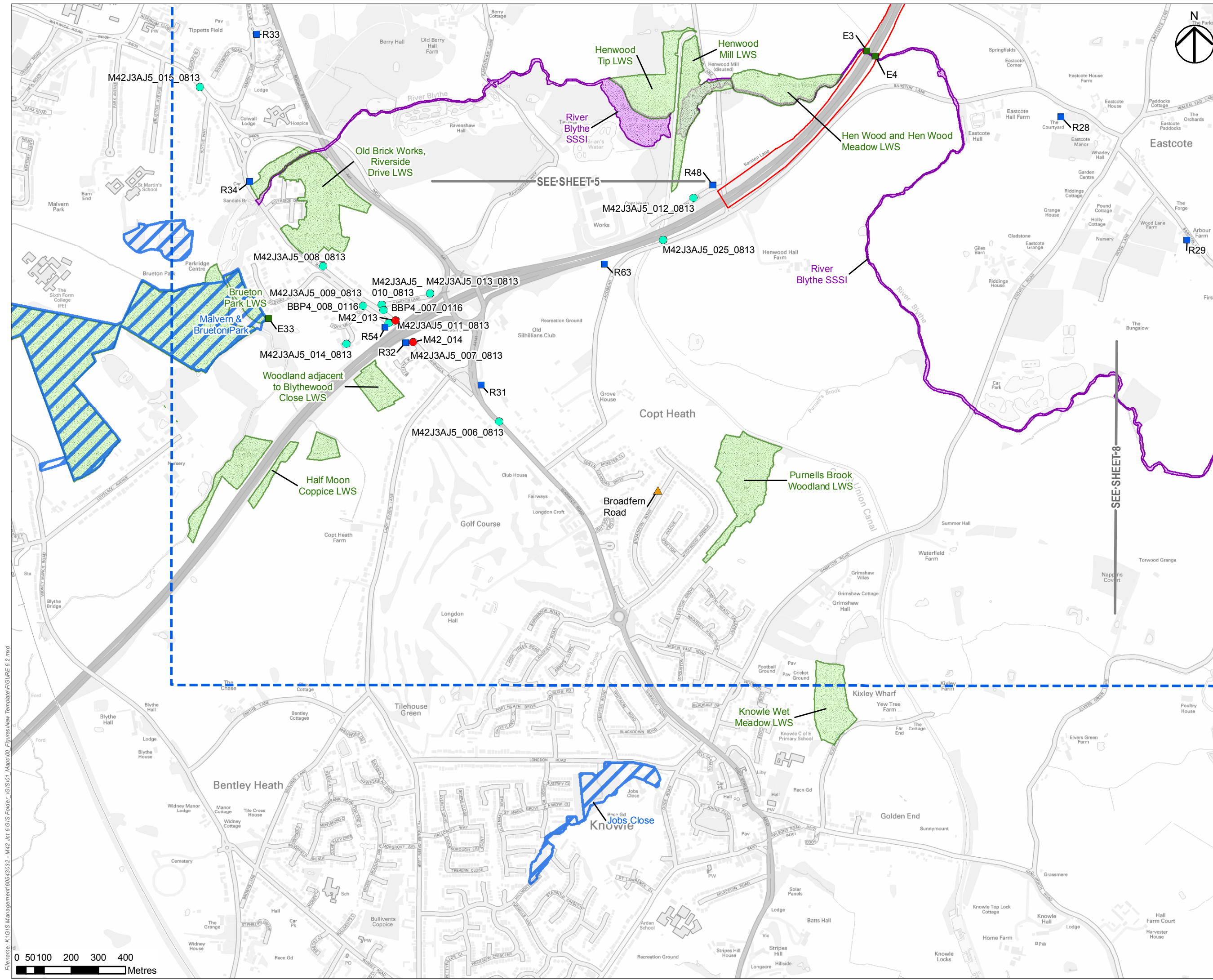


- NOTES**  
THIS DRAWING IS TO BE READ IN CONJUNCTION WITH ALL OTHER RELEVANT DOCUMENTATION.
- LEGEND**
- THE SCHEME
  - LIMITS OF LAND TO BE ACQUIRED OR USED PERMANENTLY OR TEMPORARILY (THE ORDER LIMITS)
  - LIMITS OF LAND TO BE TEMPORARILY ACQUIRED FOR SIGNAGE INSTALLATION
  - LAND NOT INCLUDED WITHIN THE ORDER LIMITS
  - STUDY AREA
  - LOCAL WILDLIFE SITE
  - LOCAL NATURE RESERVE
  - SITE OF SPECIAL SCIENTIFIC INTEREST
  - REPRESENTATIVE RECEPTOR
  - ECOLOGICAL RECEPTOR
  - SMBC DIFFUSION TUBE
  - BCC DIFFUSION TUBE
  - NWBC DIFFUSION TUBE
  - CURRENT HIGHWAYS ENGLAND MONITORING LOCATION
  - PREVIOUS HIGHWAYS ENGLAND MONITORING LOCATION

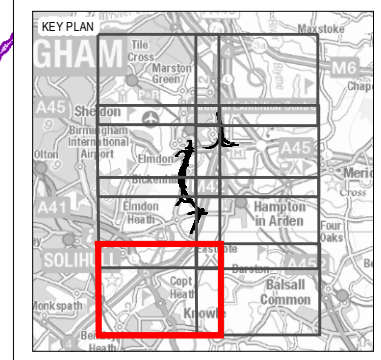


FIRST ISSUE	GB	JG	12/12/18	C01						
Revision Details	By	Check	Date	Suffix						
Purpose of Issue	DCO SUBMISSION									
Client	Highways England Floor 5 Two Colmore Square 38 Colmore Circus B4 6BN									
Development Consent Order Number	TR010027									
Project Title	M42 JUNCTION 6 IMPROVEMENT									
Drawing Title	FIGURE 6.2 AIR QUALITY STUDY AREA DETAILED VIEW SHEET 6 OF 8									
Designed	MH	Drawn	GB	Checked	MH	Approved	JG	Date	12/12/18	
Internal Project No	60543032		Suitability	D7						
Scale @ A3	1:12,500		Zone	M42						
THIS DOCUMENT HAS BEEN PREPARED PURSUANT TO AND SUBJECT TO THE TERMS OF AECOM'S APPOINTMENT BY ITS CLIENT. AECOM ACCEPTS NO LIABILITY FOR ANY USE OF THIS DOCUMENT OTHER THAN BY ITS ORIGINAL CLIENT OR FOLLOWING AECOM'S EXPRESS AGREEMENT TO SUCH USE, AND ONLY FOR THE PURPOSES FOR WHICH IT WAS PREPARED AND PROVIDED.										
Drawing Number	HE551485	Originator	-ACM-	Volume	-EGN-	Location	M42_SW_ZZ_ZZ	DR-DC-0058	Rev	C01

File name: K:\GIS Management\60543032 - M42 Jct 6 GIS Folder - GIS\01 - Figures\New Template\Figure 6.2.mxd  
 This map is based upon Ordnance Survey material with the permission of Ordnance Survey on behalf of the Controller of Her Majesty's Stationery Office © Crown copyright. Unauthorised reproduction infringes Crown copyright and may lead to prosecution or civil proceedings. Highways England 100030649 2018

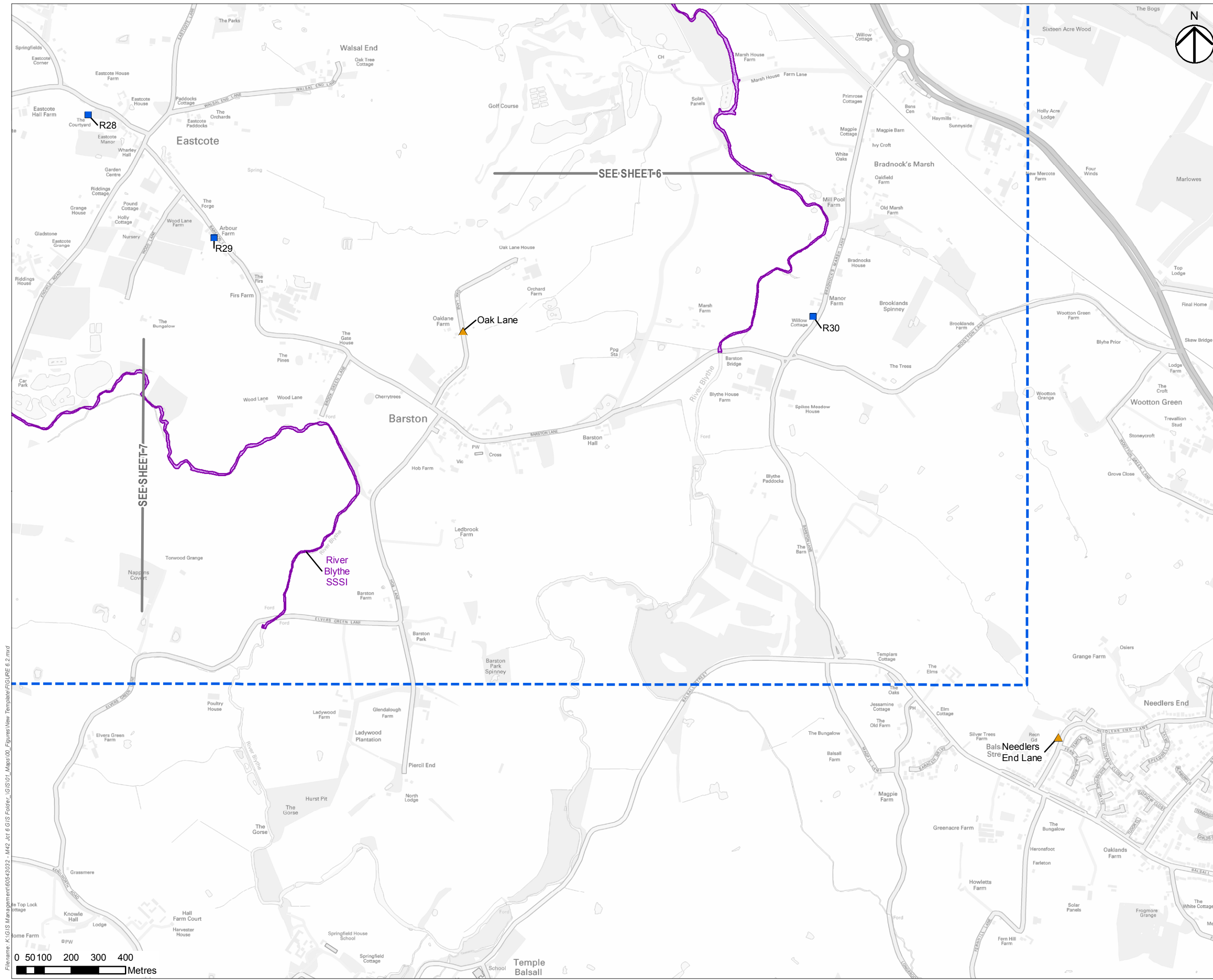


- NOTES**  
THIS DRAWING IS TO BE READ IN CONJUNCTION WITH ALL OTHER RELEVANT DOCUMENTATION.
- LEGEND**
- THE SCHEME
  - LIMITS OF LAND TO BE ACQUIRED OR USED PERMANENTLY OR TEMPORARILY (THE ORDER LIMITS)
  - LIMITS OF LAND TO BE TEMPORARILY ACQUIRED FOR SIGNAGE INSTALLATION
  - LAND NOT INCLUDED WITHIN THE ORDER LIMITS
  - ▭ STUDY AREA
  - ▨ LOCAL WILDLIFE SITE
  - ▨ LOCAL NATURE RESERVE
  - ▨ SITE OF SPECIAL SCIENTIFIC INTEREST
  - REPRESENTATIVE RECEPTOR
  - ECOLOGICAL RECEPTOR
  - ▲ SMBC DIFFUSION TUBE
  - ▲ BCC DIFFUSION TUBE
  - ▲ NWBC DIFFUSION TUBE
  - CURRENT HIGHWAYS ENGLAND MONITORING LOCATION
  - PREVIOUS HIGHWAYS ENGLAND MONITORING LOCATION

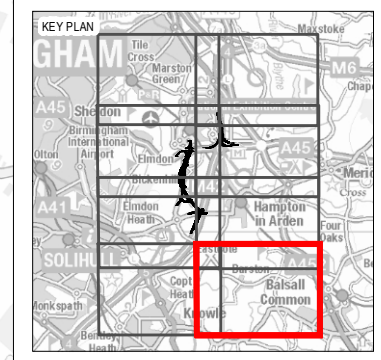


FIRST ISSUE	GB	JG	12/12/18	C01
Revision Details	By	Check	Date	Suffix
Purpose of Issue				
DCO SUBMISSION				
Client Highways England Floor 5 Two Colmore Square 38 Colmore Circus B4 6BN				
Development Consent Order Number TR010027				
Project Title M42 JUNCTION 6 IMPROVEMENT				
Drawing Title FIGURE 6.2 AIR QUALITY STUDY AREA DETAILED VIEW SHEET 7 OF 8				
Designed MH 60543032	Drawn GB	Checked MH	Approved JG	Date 12/12/18
Internal Project No 60543032			Suitability D7	
Scale @ A3 1:12,500			Zone M42	
THIS DOCUMENT HAS BEEN PREPARED PURSUANT TO AND SUBJECT TO THE TERMS OF AECOM'S APPOINTMENT BY ITS CLIENT. AECOM ACCEPTS NO LIABILITY FOR ANY USE OF THIS DOCUMENT OTHER THAN BY ITS ORIGINAL CLIENT OR FOLLOWING AECOM'S EXPRESS AGREEMENT TO SUCH USE, AND ONLY FOR THE PURPOSES FOR WHICH IT WAS PREPARED AND PROVIDED.				
Drawing Number HE551485 -ACM -EGN- M42_SW_ZZ_ZZ -DR-DC-0059				Rev C01

File name: K:\GIS Management\60543032 - M42 Jct 6 GIS Folder\_GIS01\_Maps\100\_Figures\New Template\FIGURE 6.2.mxd



- NOTES**  
THIS DRAWING IS TO BE READ IN CONJUNCTION WITH ALL OTHER RELEVANT DOCUMENTATION.
- LEGEND**
- THE SCHEME
  - LIMITS OF LAND TO BE ACQUIRED OR USED PERMANENTLY OR TEMPORARILY (THE ORDER LIMITS)
  - LIMITS OF LAND TO BE TEMPORARILY ACQUIRED FOR SIGNAGE INSTALLATION
  - LAND NOT INCLUDED WITHIN THE ORDER LIMITS
  - ▭ STUDY AREA
  - ▨ LOCAL WILDLIFE SITE
  - ▨ LOCAL NATURE RESERVE
  - ▨ SITE OF SPECIAL SCIENTIFIC INTEREST
  - REPRESENTATIVE RECEPTOR
  - ECOLOGICAL RECEPTOR
  - ▲ SMBCC DIFFUSION TUBE
  - ▲ BCC DIFFUSION TUBE
  - ▲ NWBC DIFFUSION TUBE
  - CURRENT HIGHWAYS ENGLAND MONITORING LOCATION
  - PREVIOUS HIGHWAYS ENGLAND MONITORING LOCATION



FIRST ISSUE	GB	JG	12/12/18	C01
Revision Details	By	Check	Date	Suffix

Purpose of Issue  
**DCO SUBMISSION**

Client  
Highways England  
Floor 5  
Two Colmore Square  
38 Colmore Circus  
B4 6BN

Development Consent Order Number  
**TR010027**

Project Title  
**M42 JUNCTION 6 IMPROVEMENT**

Drawing Title  
**FIGURE 6.2 AIR QUALITY STUDY AREA DETAILED VIEW SHEET 8 OF 8**

Designed MH	Drawn GB	Checked MH	Approved JG	Date 12/12/18
Internal Project No 60543032		Suitability D7		
Scale @ A3 1:12,500		Zone M42		
<small>THIS DOCUMENT HAS BEEN PREPARED PURSUANT TO AND SUBJECT TO THE TERMS OF AECOM'S APPOINTMENT BY ITS CLIENT. AECOM ACCEPTS NO LIABILITY FOR ANY USE OF THIS DOCUMENT OTHER THAN BY ITS ORIGINAL CLIENT OR FOLLOWING AECOM'S EXPRESS AGREEMENT TO SUCH USE, AND ONLY FOR THE PURPOSES FOR WHICH IT WAS PREPARED AND PROVIDED.</small>				
Drawing Number HE551485	Originator -ACM	Volume -EGN-	Rev C01	
Location M42_SW_ZZ_ZZ		Type   Role   Number -DR-DC-0060		

File name: K:\GIS Management\60543032 - M42 Jct 6 GIS Folder\_GIS01\_Figures\New Template\Figure 6.2.mxd

